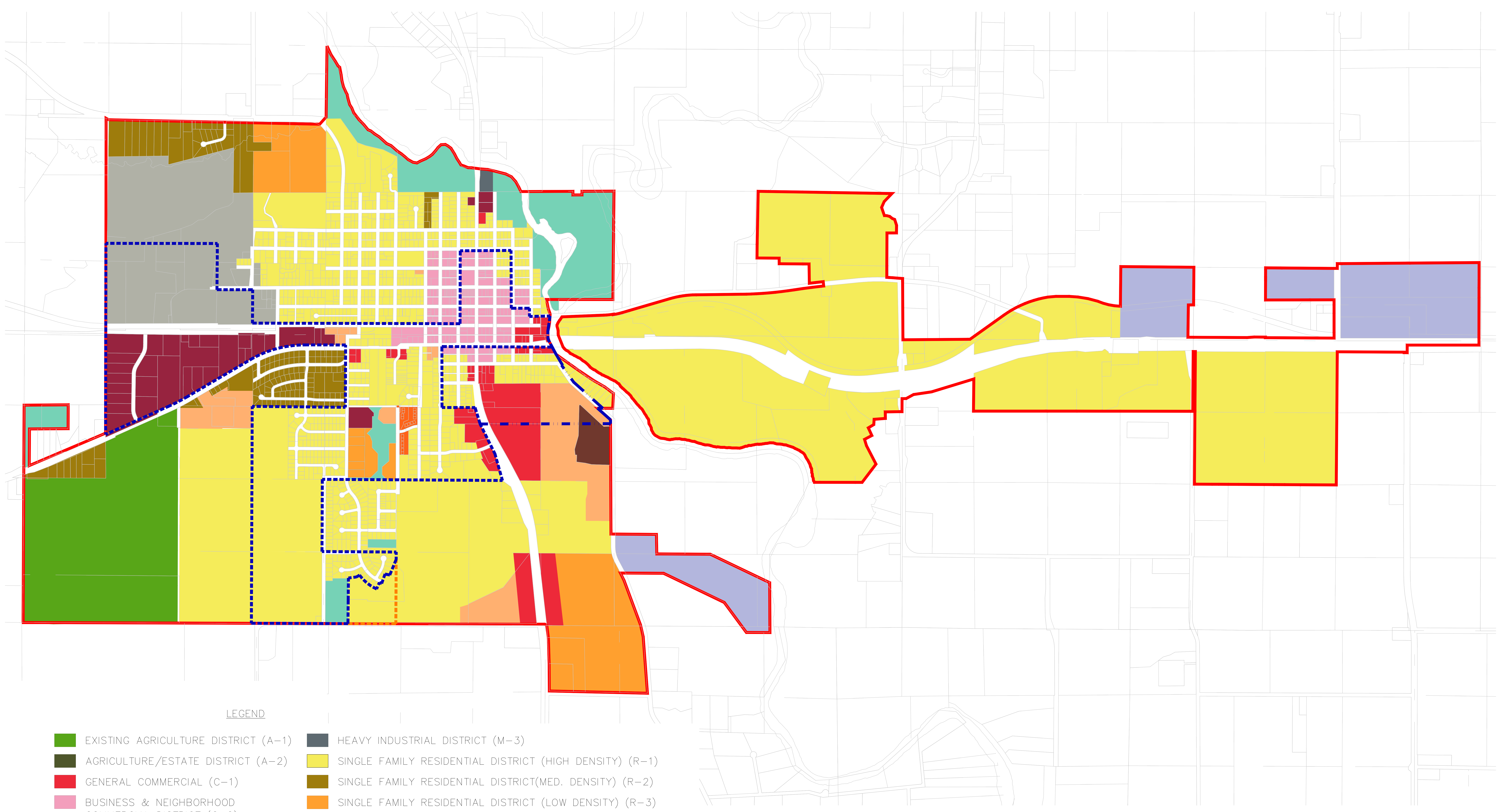


City of Adel Zoning Map 2014



LEGEND



- | | |
|---|---|
| EXISTING AGRICULTURE DISTRICT (A-1) | HEAVY INDUSTRIAL DISTRICT (M-3) |
| AGRICULTURE/ESTATE DISTRICT (A-2) | SINGLE FAMILY RESIDENTIAL DISTRICT (HIGH DENSITY) (R-1) |
| GENERAL COMMERCIAL (C-1) | SINGLE FAMILY RESIDENTIAL DISTRICT(MED. DENSITY) (R-2) |
| BUSINESS & NEIGHBORHOOD COMMERCIAL DISTRICT (C-2) | SINGLE FAMILY RESIDENTIAL DISTRICT (LOW DENSITY) (R-3) |
| HIGHWAY COMMERCIAL DISTRICT (C-3) | MULTI-FAMILY RESIDENTIAL (R-4) |
| CONSERVATION DISTRICT (CN) | TOWNHOUSE RESIDENTIAL DISTRICT (R-5) |
| LIGHT INDUSTRIAL DISTRICT (M-1) | MOBILE HOME PARK (R-6) |
| MEDIUM INDUSTRIAL DISTRICT (M-2) | CORPORATE LIMITS |
| | URBAN RENEWAL BOUNDARY 1991 |
| | URBAN RENEWAL BOUNDARY 1997 |
| | AMENDMENT No. 4 - AREA REMOVED FROM URBAN RENEWAL BOUNDARY 2014 |

This is to certify that this is the Official Zoning Map referred to in Section 165.05 of Ordinance No. 290 of the City of Adel, Iowa adopted May 14, 2013.

James F. Peters, Mayor

City Clerk

N:\C3D Projects\ADEL MAPPING\Design\ZONING MAP 6-11-2013.dwg



NORTH
NOT TO SCALE
Updated 10-05-2014